


SHOTGUN CREEK HIKING TRAIL SYSTEM

Trail Information

Trail Name	Total Miles
Drury Ridge - B.S.A. Trail	2.2 Miles
Shotgun Creek Trail Loop	2.6 Miles
Tiki Loop Trail (with Shotgun Cr Trail Segment)	1.7 Miles

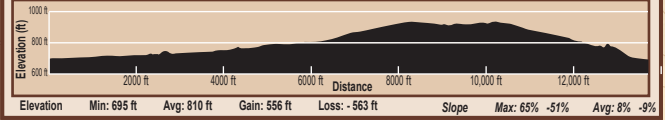
Drury Ridge - B.S.A. Trail Elevation Profile

11,622 feet, 2.2 miles




Shotgun Creek Trail Loop Elevation Profile

13,603 feet, 2.6 miles



Tiki Loop Trail Elevation Profile

8,441 feet, 1.7 miles



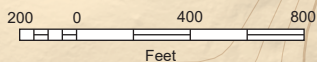
To Crooked Creek OHV Staging Area

To Cascade View OHV Staging Area

LEGEND

- Hiking Trail
- Interpretive Trail
- Trail Mileage
- Trailhead
- Fee Station
- Picnic Area
- Picnic Shelter
- Accessible Restroom
- Road
- Bureau of Land Management

M00-00-21



To Eugene