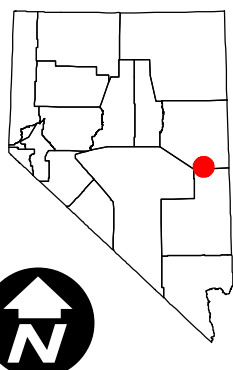
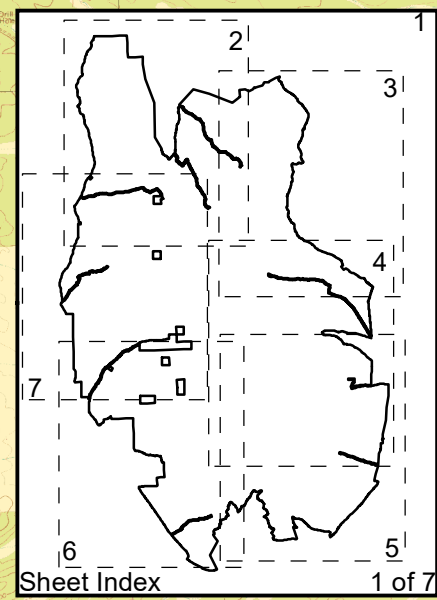
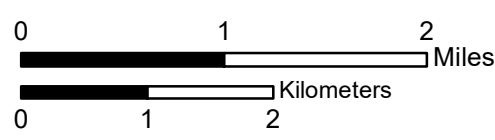


### Mount Grafton Wilderness



North American Datum 1983  
 Universal Transverse Mercator Zone 11 North  
 The portions of the wilderness boundary common with the Public Land Survey System (PLSS) were adjusted to the Nevada BLM Cadastral National Spatial Data Infrastructure (CadNSDI).



- Bureau of Land Management Wilderness Boundary
- Bureau of Land Management Wilderness
- Bureau of Land Management
- Private
- County Boundary

U. S. Geological Survey, 7.5 minute quadrangle maps (Nevada):  
 Bullwhack Summit      Cattle Camp Spring  
 Parker Station        Mount Grafton  
 Shingle Pass SE      Milk Ranch Spring

## Mount Grafton Wilderness

White Pine County and Lincoln County, Nevada  
 Ely District Office, Bureau of Land Management

Boundary of Wilderness Area as included in the National Wilderness Preservation System by Public Law No. 109-432, dated December 20, 2006.

Map Completed May 4, 2022

No Warranty is made by the Bureau of Land Management as to the accuracy, reliability, or completeness of these data for individual use or aggregate use with other data.

