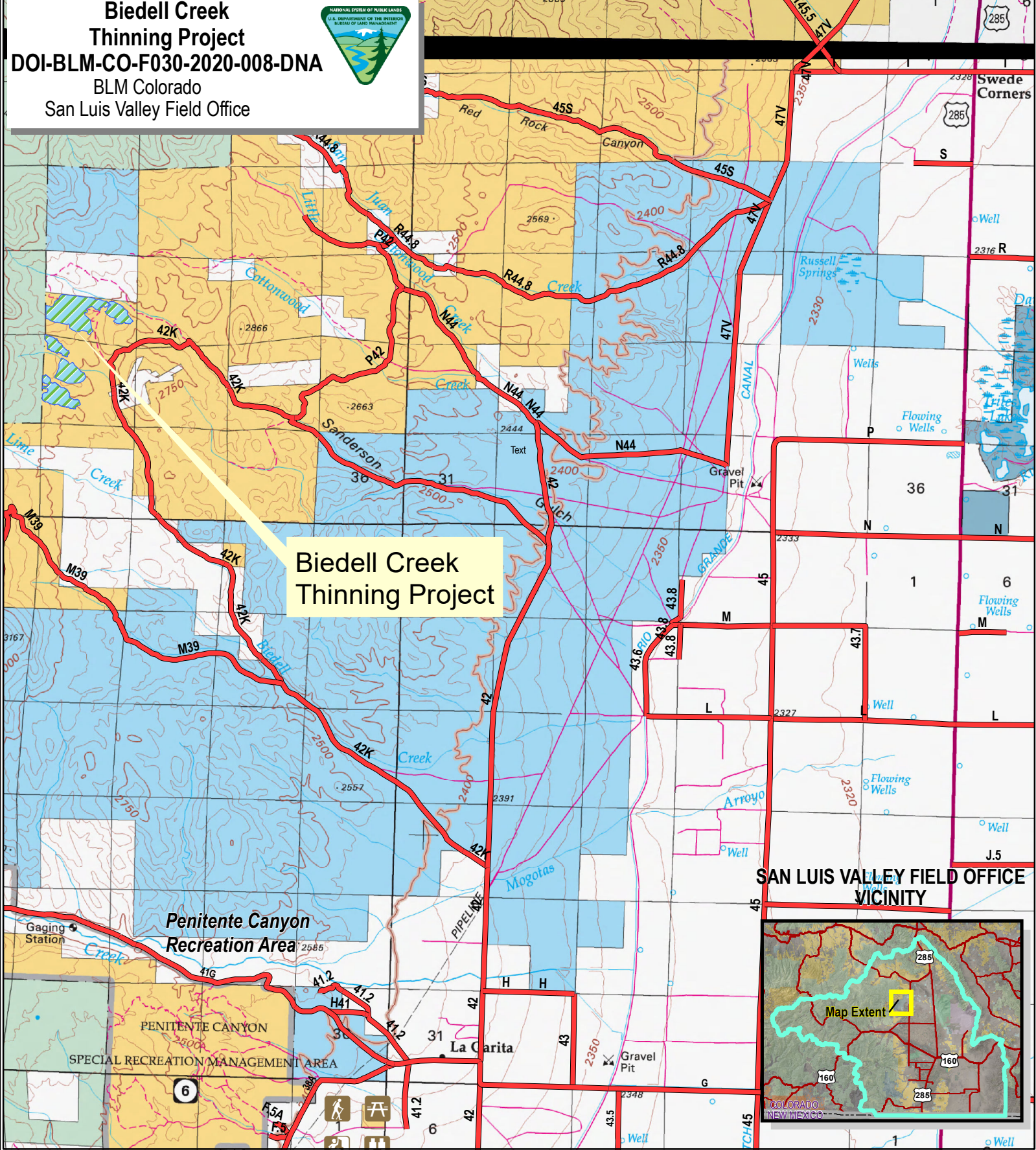


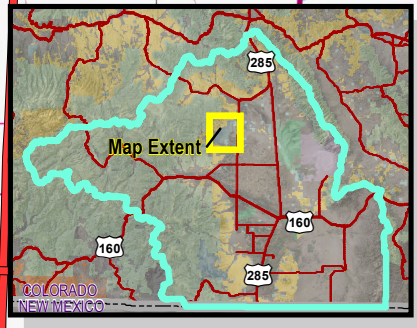
Biedell Creek Thinning Project

DOI-BLM-CO-F030-2020-008-DNA

BLM Colorado
San Luis Valley Field Office



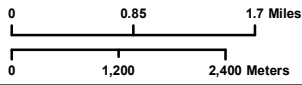
SAN LUIS VALLEY FIELD OFFICE VICINITY



- County Roads (CDOT)
- Bureau of Land Management
- State
- State Park, State Wildlife, State Trust, County
- US Forest Service
- Biedell Units Merge

Map Scale

1:85,000
1 in = 2,159 meters



Map Disclaimer - No warranty, expressed or implied, is made by BLM regarding the use of this map or the data represented, nor does the fact of distribution constitute or imply any such warranty. The Bureau of Land Management reserves the right to correct, update, modify or replace this geospatial information without notification. For more information, contact the San Luis Valley Field Office at (719) 852-7074.