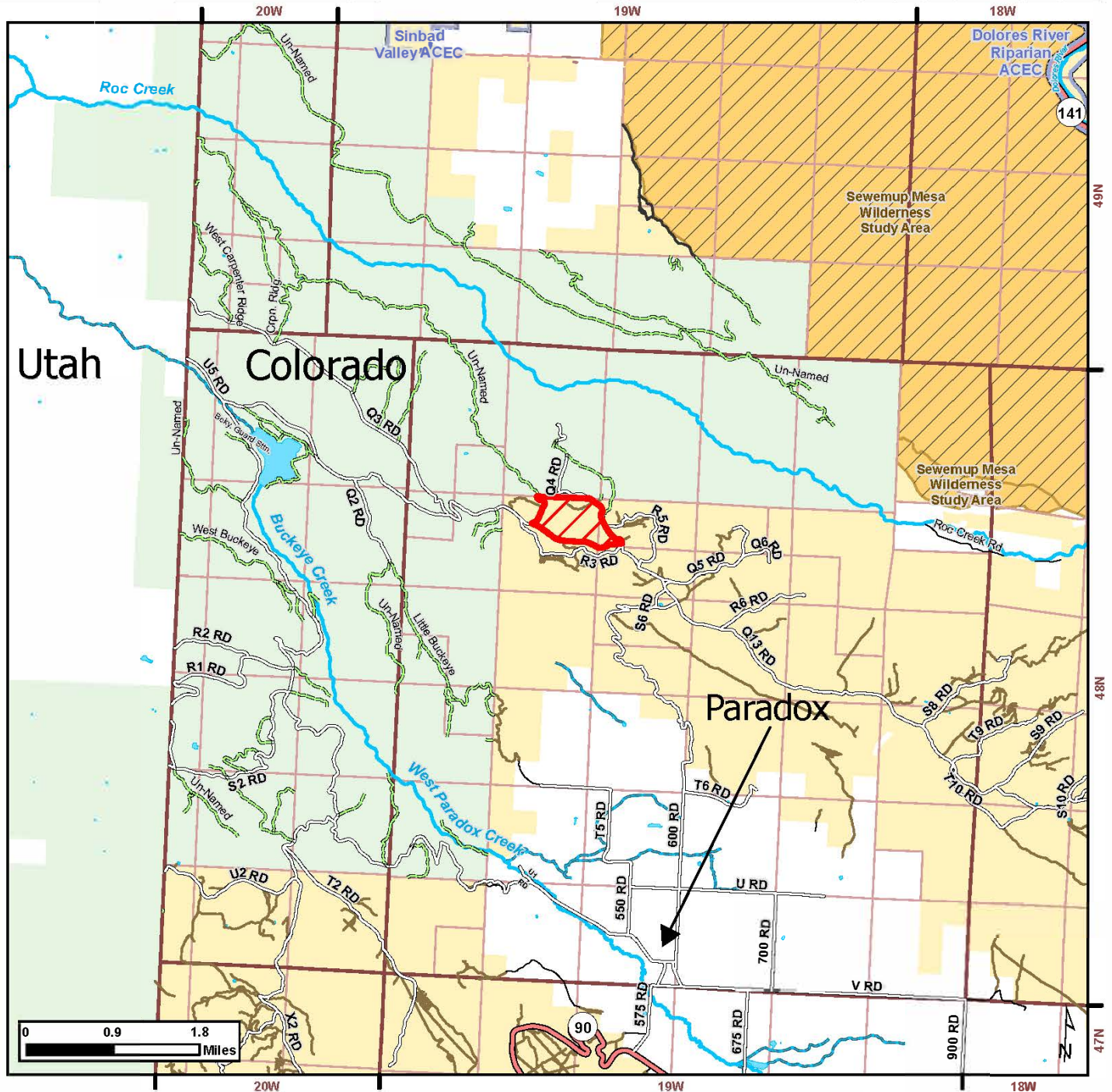








Carpenter Ridge: RX 2024

Uncompahgre Field Office



-  Carpenter Ridge RX: 200 Acres
-  Bureau of Land Management
-  Private
-  US Forest Service

Map Produced by BLM Uncompahgre Field Office  
 File: Carpenter Ridge RX  
 Date: 8/31/2023  
 Map Scale: 1:89,688  
 Coordinate System: NAD 1983 UTM Zone 13N  
 Reference System: U.S. PLSS NMM / 6th M

**DISCLAIMER:** No warranty is made by the Bureau of Land Management as to the accuracy, reliability, or completeness of these data for individual use or aggregate use with other data. Decisions in this document only apply to BLM lands. Routes depicted on non-BLM lands are displayed for information purposes only and do not grant access to non-BLM lands.

