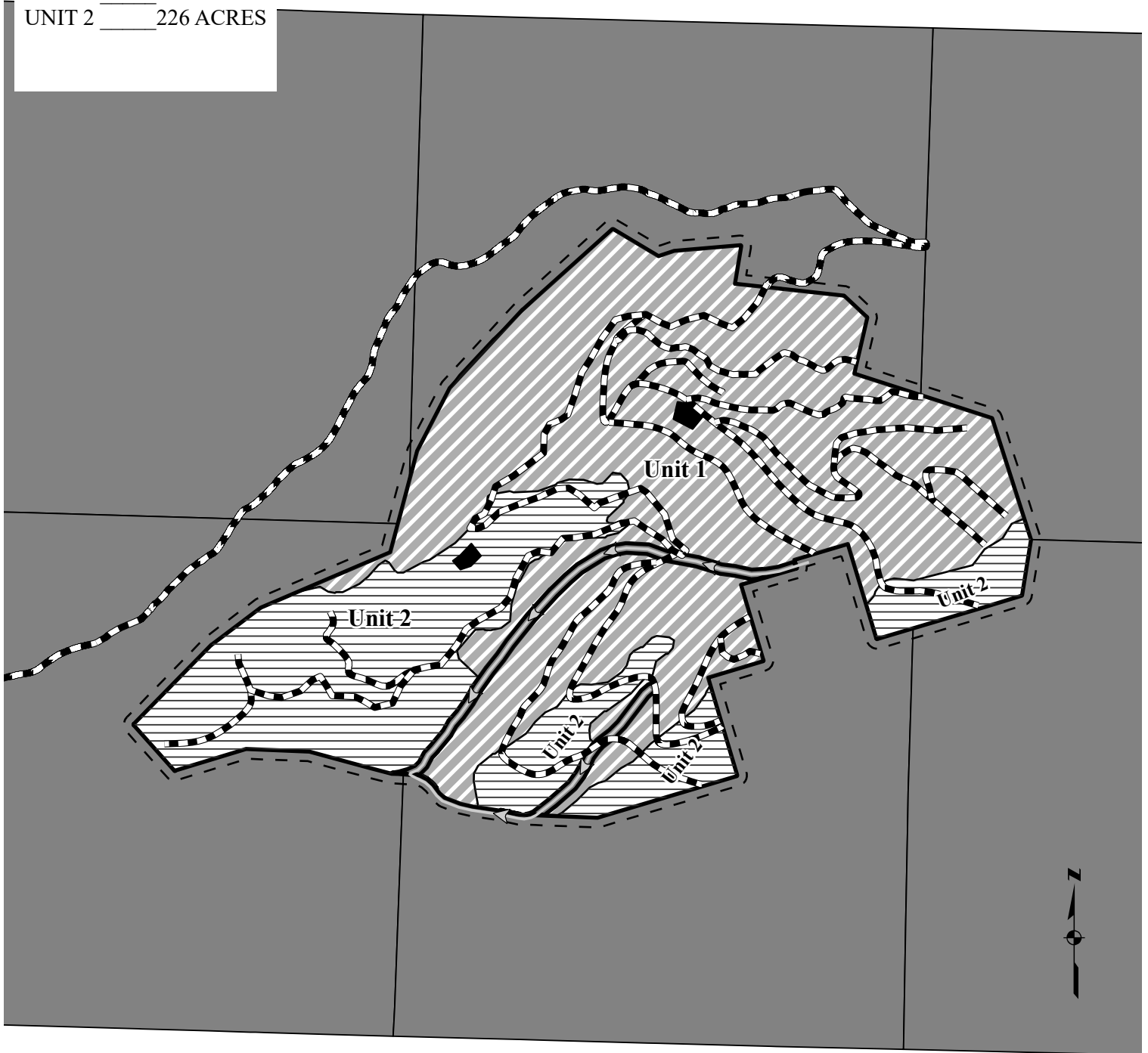









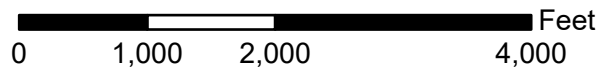
THINNING

UNIT 1 \_\_\_\_\_ 434 ACRES

UNIT 2 \_\_\_\_\_ 226 ACRES



- |   |  |
|---|--|
|  Road to be Renovated       |  Stream Channel |
|  Unit 1: 60 TPA Residual    |  Unit Boundary  |
|  Unit 2: 35-40 TPA Residual |  Contract Area  |
|  Sample Mark Area           |  |



Scale 1 inch = 1,500 feet

No warranty is made by the Bureau of Land Management as to the accuracy, reliability, or completeness of these data for individual or aggregate use with other data. Original data were compiled from various sources and may be updated without notification.