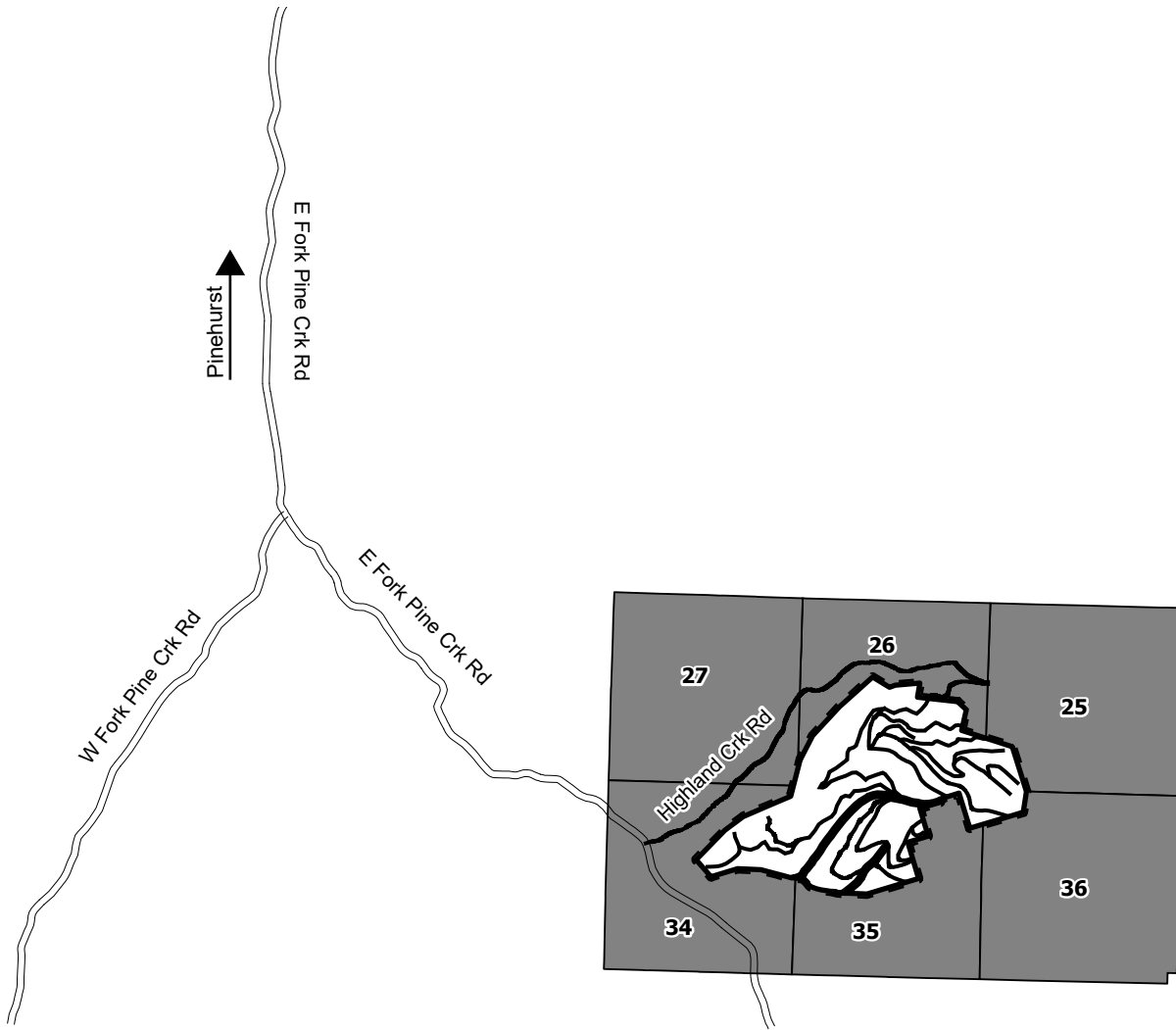






TIMBER SALE CONTRACT MAP
USDI-BLM COEUR D'ALENE DISTRICT
T. 48 N., R. 02 E., Secs. 25, 26, 27 34, 35, & 36

SALE NO. IDC01-TS-2024-0001
EXHIBIT A-1
High and Dry CT



Scale 1 inch = 1 mile

-  Unit Boundary
-  Contract Area
-  Haul
-  County Road

No warranty is made by the Bureau of Land Management as to the accuracy, reliability, or completeness of these data for individual or aggregate use with other data. Original data were compiled from various sources and may be updated without notification.