




BLM Dingell Act Priority Access List Portal

As part of its efforts to implement the John D. Dingell, Jr. Conservation, Management, and Recreation Act, the Bureau of Land Management (BLM) is opening the second round of public nominations to identify existing public lands needing improved access for the public to hunt, fish, or use the land for other recreational purposes. This Act directs the Department of the Interior to ask for the public's input to identify BLM-managed lands where there is no legal public access or where access is significantly restricted.

To submit a new nomination use the **Nominate Parcels** widget shown below in red.




The **Legend** widget dynamically displays the layers that are toggled 'on' in the Layer List.

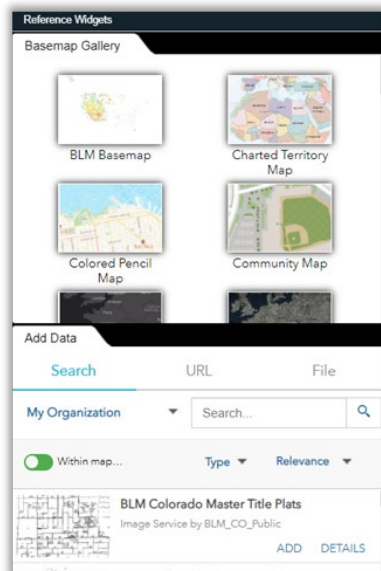


The tool contains reference data that displays previously nominated polygons, BLM land boundaries, BLM Administrative Boundaries, National Conservation Lands and Wilderness Study areas. Interact with the layers in the **Layer List** widget.

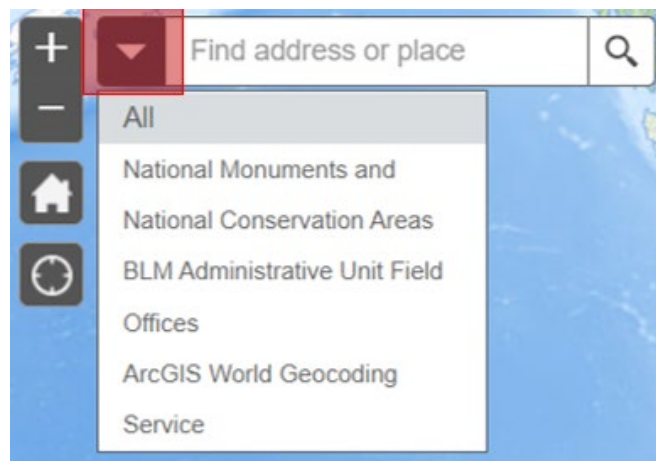


The **Reference** widget opens the **Basemap Gallery** and the **Add Data** widget.





To zoom the map viewer to an address or place use the **Search** widget. Click on the down arrow to search specific names from BLM reference layers.



To view the 'How to Submit A Parcel' video demonstration please visit https://www.youtube.com/watch?v=2J4IHf0b_oQ

To learn more about the Dingell Act and how it affects your public lands please visit <https://www.blm.gov/about/laws-and-regulations/dingell-act>

For questions or assistance click the following email address: BLM_HQ_Dingell_Act@blm.gov