


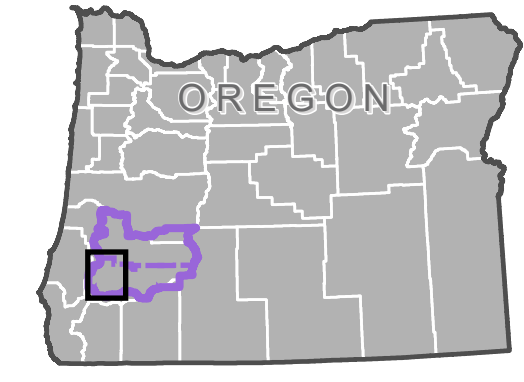
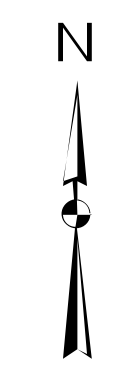
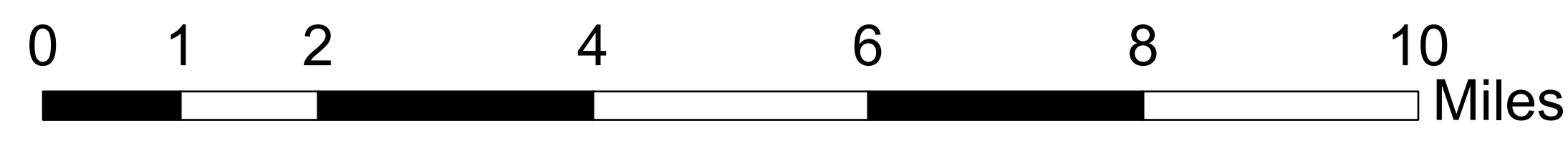
- ▲ Summit
- Interstate Exit
- ★ Rock Quarry
- ▭ District Office Boundary
- ▭ Field Office Boundary
- ▭ Interstate Highway
- ▭ US Highway
- ▭ State Highway
- ▭ County Roads
- ▭ Paved Road
- ▭ Rocked Road
- ▭ Native or Unknown Road Surface
- ▭ Trail
- ▭ Transmission Line
- ▭ Stream
- ▭ Lake or Reservoir
- ▭ Recreation Sites
- ▭ Day-Use Area
- ▭ Historic Site Area
- ▭ Land Management & Ownership
- ▭ Bureau of Land Management
- ▭ Bureau of Indian Affairs
- ▭ State
- ▭ Local Government
- ▭ Private/Unknown

United States Department of the Interior
 Bureau of Land Management
 Roseburg District
 777 NW Garden Valley Blvd
 Roseburg, Oregon 97471

BLM Roseburg District Transportation Map - SW

January, 2023

No warranty is made by the Bureau of Land Management as to the accuracy, reliability, or completeness of these data for individual or aggregate use with other data. Original data were compiled from various sources and may be updated without notification.



UTM NAD 83 Zone 10N