


Bureau of Land Management  
• New Mexico •



# Seymour Antelope's COLORING AND ACTIVITY BOOK

Hey, kids!  
Join me and play  
outside on your  
BLM public lands!


INSIDE:  
Seymour's  
FUN FACTS  
and  
SAFETY TIPS





What is the Bureau of Land Management (BLM)?

The BLM is part of our United States government. The people who work for the BLM care for the land that belongs to all Americans — more than 245 million acres of land with lots of wildlife and places to explore.




Don't forget to take  
water and sunscreen  
on hikes!

Kasha-Katuwe Tent Rocks  
National Monument


NEW  
MEXICO




Help Seymour find the path to take pictures of wildlife



The BLM helped release six river otters into the wild at Rio Pueblo de Taos.






Look what I caught!

Santa Cruz Lake Recreation Area




NEW MEXICO

Dinosaurs like me  
used to roam BLM lands!




The "Bisti Beast"



- ACROSS: 2. you need a helmet to ride this  
 5. it eats carrots  
 8. Bambi is one  
 10. a reptile with no legs  
 12. it rhymes with box  
 13. flowing water


CROSSWORDS



The Continental Divide Trail stretches all the way from Canada to Mexico.



Scrub Jay



- DOWN: 1. a long walk outdoors  
 2. Winnie the Pooh is one  
 3. cowboys ride these  
 4. it can fly  
 6. an insect with pretty wings  
 7. elk eat this  
 9. you need it to take a picture  
 11. it has gills and swims

Answers upside down:

ACROSS: 2. bike 5. rabbit 8. deer 10. snake 12. fox 13. river  
 DOWN: 1. hike 2. bear 3. horses 4. bird 6. butterfly 7. grass 9. camera 11. fish






Don't forget to wear your helmet!

Continental Divide Trail



NEW MEXICO

White Mesa Bike Trails



Golden Eagle

Wild Rivers  
Recreation Area



NEW  
MEXICO



WOO HOO!  
Winter fun!

# FIND THE HIDDEN WORDS

D R E V I R G R U O M Y E S K  
 Y R L Y O E N E S J X H H A P  
 M R I M G C I R F I S H B L U  
 J G L B B R K V S P Y M H C D  
 W M E E I E I W K H A Q P A L  
 E O C P R A H I I O W S Y V M  
 M N I O D T W L I T K D L E C  
 M U R L W I C D N O C N G F U  
 S M O E A O N E G G A A O I L  
 I E T T T N F R A R R L R L T  
 A N S N C X A N Q A T S T D U  
 P T I A H B L E Y P E S E L R  
 L J H E I P C S Z H Z A P I A  
 A I F M N I O S M Y X R E W L  
 M L H O G X N U T K W G N O B

**HINT:** Look for words up and down and backwards too.


- ANTELOPE
- FALCON
- GRASSLANDS
- RIVER
- WILDLIFE
- SEYMOUR
- FISH
- BIRD
- WILDERNESS
- MONUMENT
- HIKING
- BIRDWATCHING
- PHOTOGRAPHY
- RECREATION
- CULTURAL
- HISTORIC
- MALPAIS
- TRACKWAYS
- SKIING
- PETROGLYPH
- CAVE

BLM is helping to protect the Lesser Prairie Chicken!




NOW see what other words you can find. There are more than

25



Fort Craig was one of the largest and most important frontier forts in the west.

Boy Scouts at Fort Craig National Historic Site



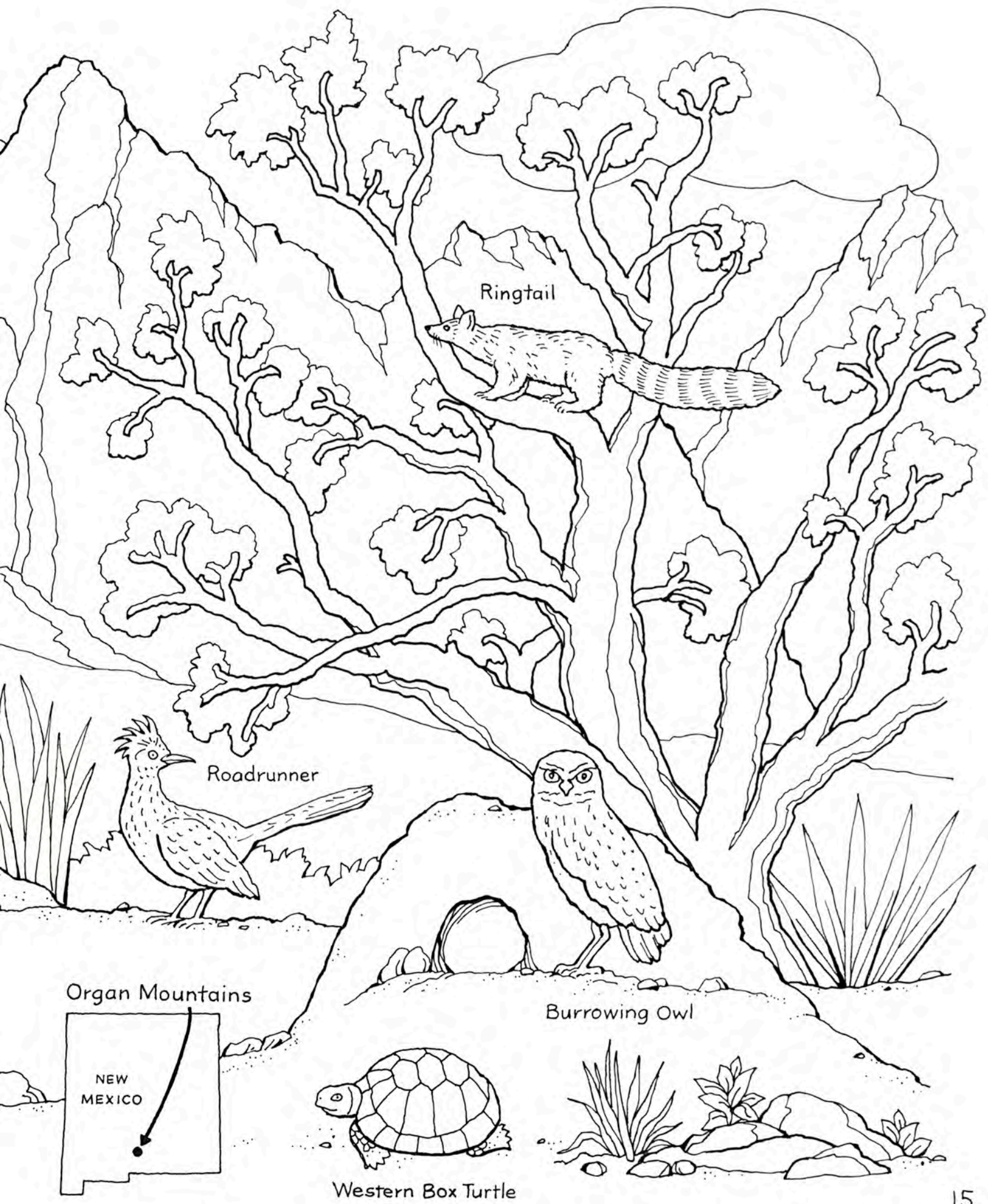


Don't forget  
your  
nature guide!

Monarch  
Butterfly

Blacktail  
Prairie Dog

Blacktail  
Jackrabbit



Ringtail

Roadrunner

Burrowing Owl

Organ Mountains

NEW MEXICO


Western Box Turtle

Native Americans left their mark with thousands of petroglyphs (rock pictures) at Three Rivers.

Three Rivers Petroglyph Site




↑ FIND THE 12 DIFFERENCES ↓



Bottom picture: 5 rocks, 6 fingers on hand, 2 flowers, reverse spiral, snakes tail curves up, snakes tongue, birds crest, birds open beak, upside-down jaguar with no tail, 3 arrows in sheep, cactus behind rock





Always wear helmets when riding off-highway vehicles.



Hackberry Lake  
Off-Highway  
Vehicle Area




Use this "key" to solve the CRYPTOGRAM below:

A	B	C	D	E	F	G	H	I	J	K	L	M	N	O	P	Q	R	S	T	U	V	W	X	Y	Z
1	2	3	4	5	6	7	8	9	10	11	12	13	14	15	16	17	18	19	20	21	22	23	24	25	26

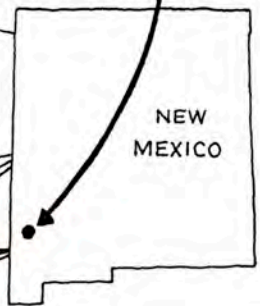
$\frac{23}{13}$   $\frac{H}{1}$   $\frac{8}{14}$   $\frac{15}{1}$    
  $\frac{9}{7}$   $\frac{19}{5}$    
  $\frac{20}{13}$   $\frac{H}{5}$   $\frac{E}{14}$    
  $\frac{B}{3}$   $\frac{21}{15}$   $\frac{18}{12}$   $\frac{E}{19}$   $\frac{1}{20}$   $\frac{21}{5}$    
  $\frac{15}{13}$   $\frac{6}{1}$    
  $\frac{12}{3}$   $\frac{1}{19}$   $\frac{14}{3}$   $\frac{4}{15}$   $\frac{20}{20}$  ?

Answer:  $\frac{19}{1}$   $\frac{E}{14}$   $\frac{25}{20}$   $\frac{13}{5}$   $\frac{15}{12}$   $\frac{21}{19}$   $\frac{18}{5}$    
 $\frac{1}{3}$   $\frac{14}{15}$   $\frac{20}{12}$   $\frac{E}{19}$   $\frac{12}{3}$   $\frac{15}{15}$   $\frac{16}{20}$   $\frac{E}{5}$

# FIND THE TEN HIDDEN OBJECTS




Gila Lower Box Canyon



The Gila Lower Box Canyon is one of the best bird watching areas in New Mexico.

Answers: beach ball, pencil, watering can, sailboat, toy car, snake, fish, pinwheel, balloon

Answers:




Remember  
to wear your  
life vest!

Rio Grande Wild  
and Scenic River



NEW  
MEXICO




Townsend's  
Big-Eared Bat

Fort Stanton-Snowy  
River Cave National  
Conservation Area



BLM manages caves too! A cave is a whole  
new exciting world underground.




The forces of nature  
created this arch!


El Malpais National  
Conservation Area



NEW  
MEXICO



Have fun spotting wildlife!




Mule Deer




Blacktail Jackrabbit

Sandhill  
Cranes




Pronghorn Antelope




Flicker



Roadrunner



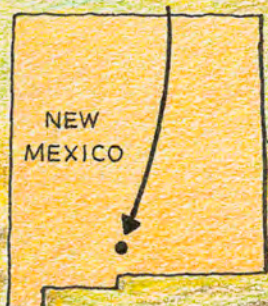


SEE YOU SOON!

BLM  
PUBLIC  
LAND

Roadrunner

Dripping Springs  
Natural Area



For information, come visit the Bureau of Land Management at  
[www.blm.gov/nm](http://www.blm.gov/nm) or [facebook.com/blmnewmexico](https://facebook.com/blmnewmexico)