












**Spring Creek  
Wild & Scenic  
River**




**Legend**

-  Wild & Scenic River Scenic Segment
-  Campground
-  Visitor Center
-  Day Use Area
-  Trailhead
-  Highway
-  Major Road
-  Other or Unknown Road
-  Bureau of Land Management (BLM)
-  BLM Wilderness
-  State
-  Private or Other

Scale 1:24,000

0 250 500 750 1000 Feet

