

IDAHO

# State of Utah

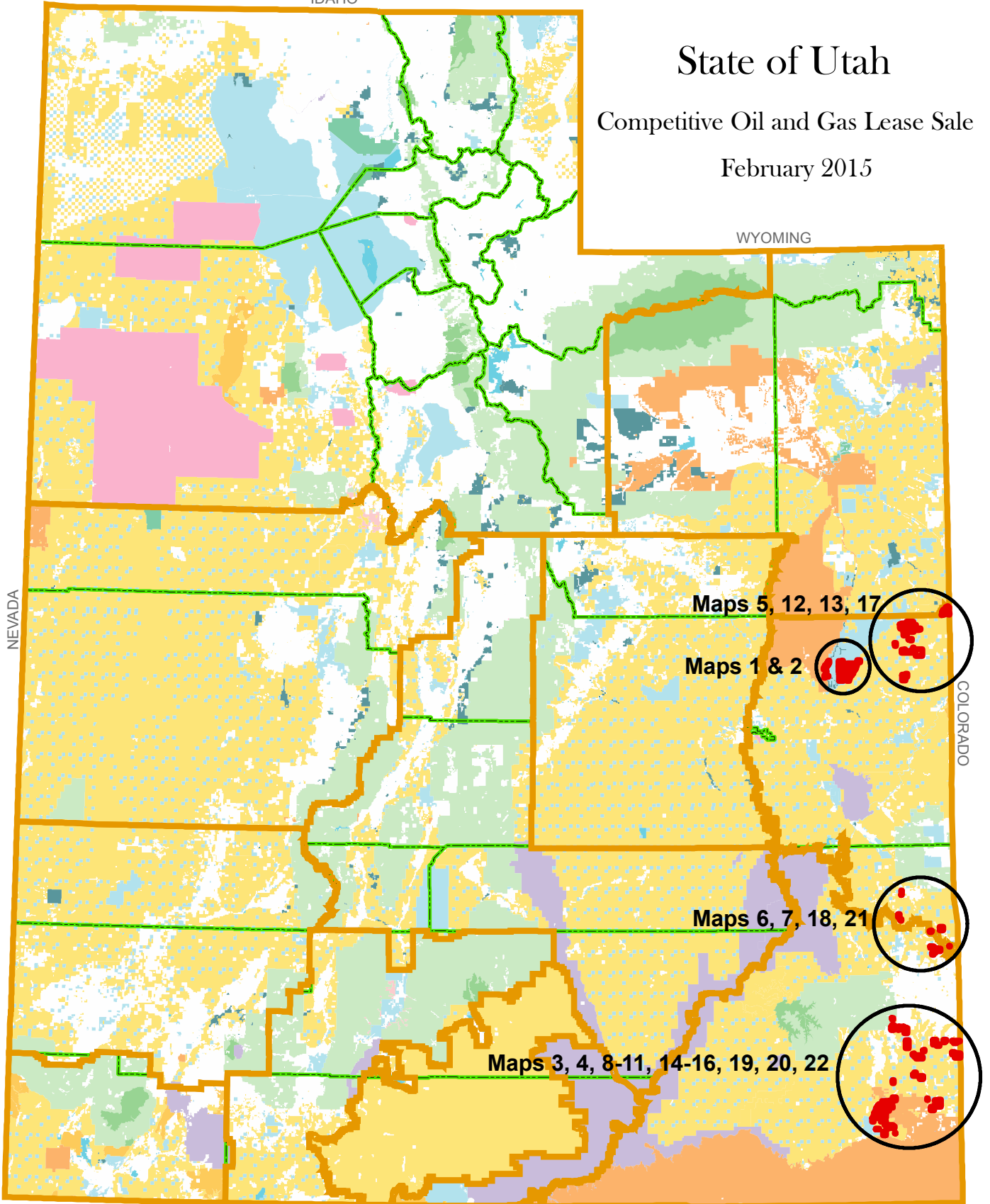
## Competitive Oil and Gas Lease Sale

### February 2015

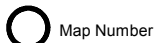
WYOMING

NEVADA

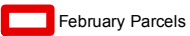
COLORADO



ARIZONA



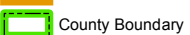
Map Number







February Parcels





Field Office Boundary



County Boundary

-  BLM Wilderness Area
-  Bankhead-Jones Land Use Lands
-  Bureau of Land Management (BLM)
-  Other
-  Indian Reservation (IR)
-  Military Reservations and Corps of Engineers
-  National Park Service (NPS)

-  Private
-  State
-  State Parks and Recreation
-  State Wildlife Reserve/Management Area
-  US Fish & Wildlife (USFW) National Wildlife Refuge
-  US Forest Service (USFS)
-  USFS Wilderness Area

U.S. DEPARTMENT OF THE INTERIOR  
 BUREAU OF LAND MANAGEMENT  
 UTAH STATE OFFICE



This product may not meet BLM standards for accuracy and content. Different data sources and input scales may cause misalignment of data layers.