

IDAHO

State of Utah

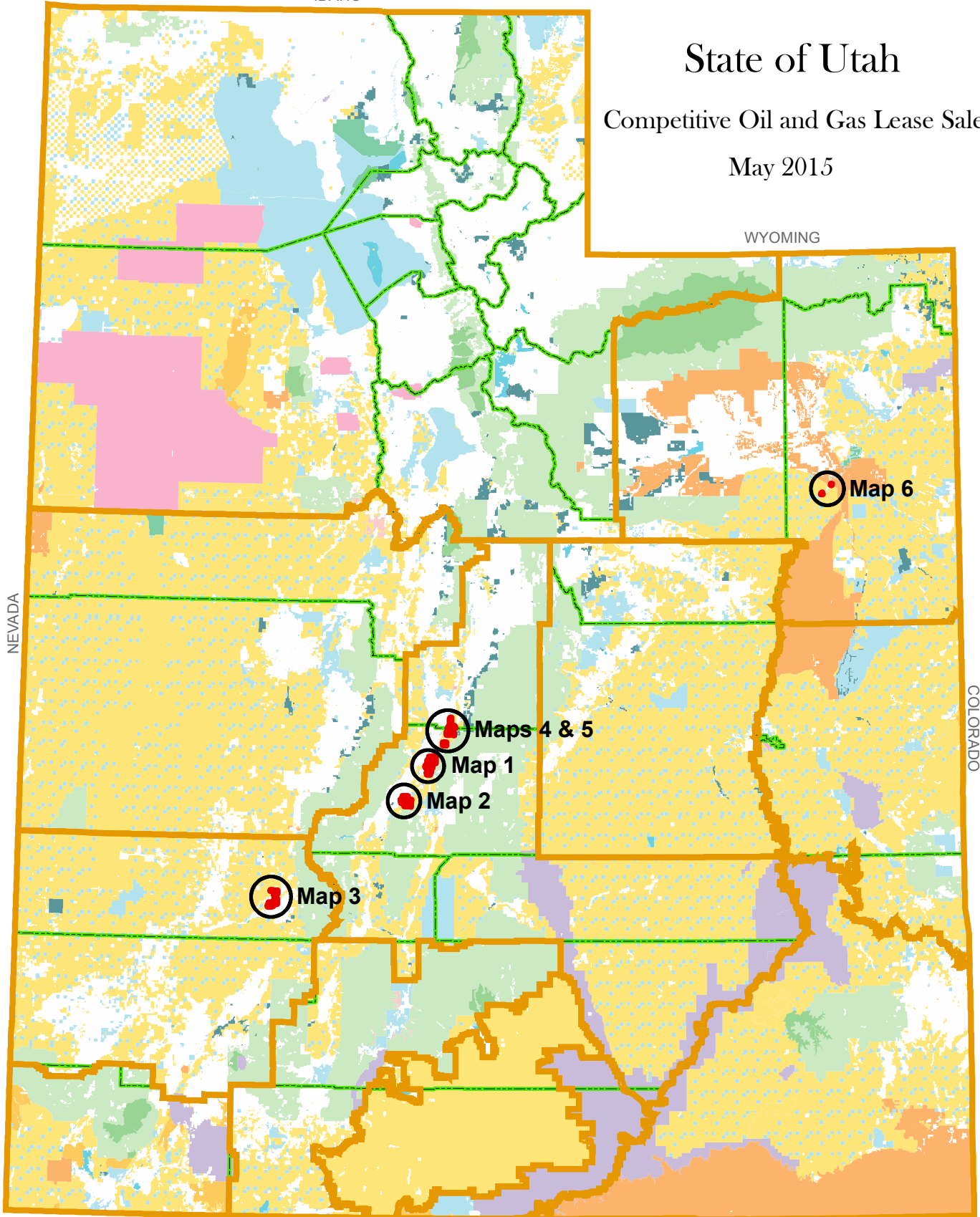
Competitive Oil and Gas Lease Sale

May 2015

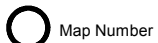
WYOMING

NEVADA

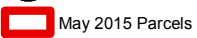
COLORADO



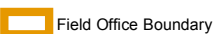
ARIZONA



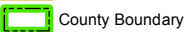
Map Number










May 2015 Parcels



Field Office Boundary



County Boundary

-  BLM Wilderness Area
-  Bankhead-Jones Land Use Lands
-  Bureau of Land Management (BLM)
-  Other
-  Indian Reservation (IR)
-  Military Reservations and Corps of Engineers
-  National Park Service (NPS)

-  Private
-  State
-  State Parks and Recreation
-  State Wildlife Reserve/Management Area
-  US Fish & Wildlife (USFW) National Wildlife Refuge
-  US Forest Service (USFS)
-  USFS Wilderness Area

U.S. DEPARTMENT OF THE INTERIOR
 BUREAU OF LAND MANAGEMENT
 UTAH STATE OFFICE



This product may not meet BLM standards for accuracy and content. Different data sources and input scales may cause misalignment of data layers.