

IDAHO

State of Utah

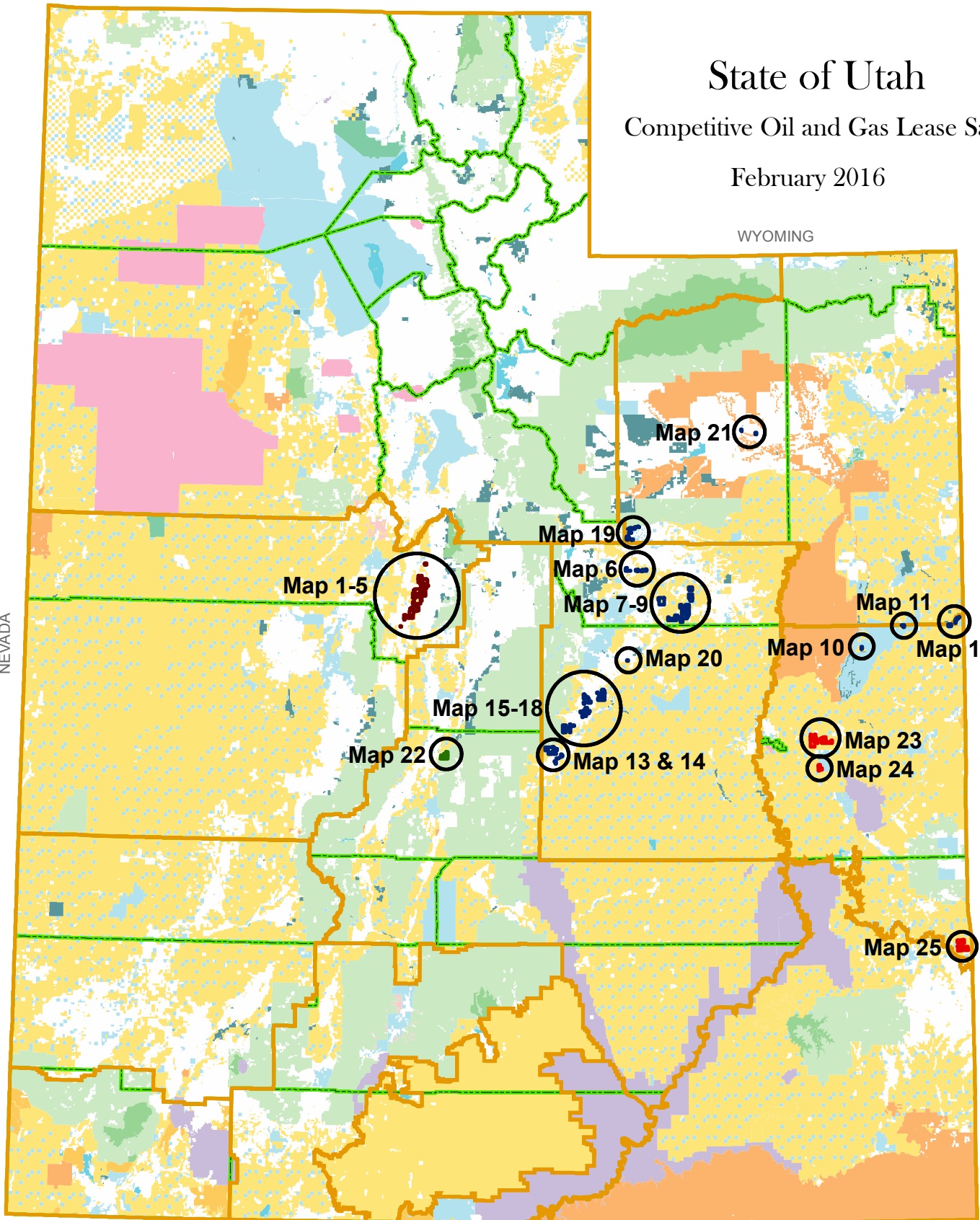
Competitive Oil and Gas Lease Sale








February 2016





WYOMING

NEVADA

COLORADO



-  Map Number
-  WDD 2015 Parcels
-  GRD 2015 Parcels
-  USFS 2015 Parcels
-  CaCD 2016 Parcels
-  Field Office Boundary
-  County Boundary

-  BLM Wilderness Area
-  Bankhead-Jones Land Use Lands
-  Bureau of Land Management (BLM)
-  Other
-  Indian Reservation (IR)
-  Military Reservations and Corps of Engineers
-  National Park Service (NPS)

ARIZONA

-  Private
-  State
-  State Parks and Recreation
-  State Wildlife Reserve/Management Area
-  US Fish & Wildlife (USFW) National Wildlife Refuge
-  US Forest Service (USFS)
-  USFS Wilderness Area

U.S. DEPARTMENT OF THE INTERIOR
 BUREAU OF LAND MANAGEMENT
 UTAH STATE OFFICE



This product may not meet BLM standards for accuracy and content. Different data sources and input scales may cause misalignment of data layers.