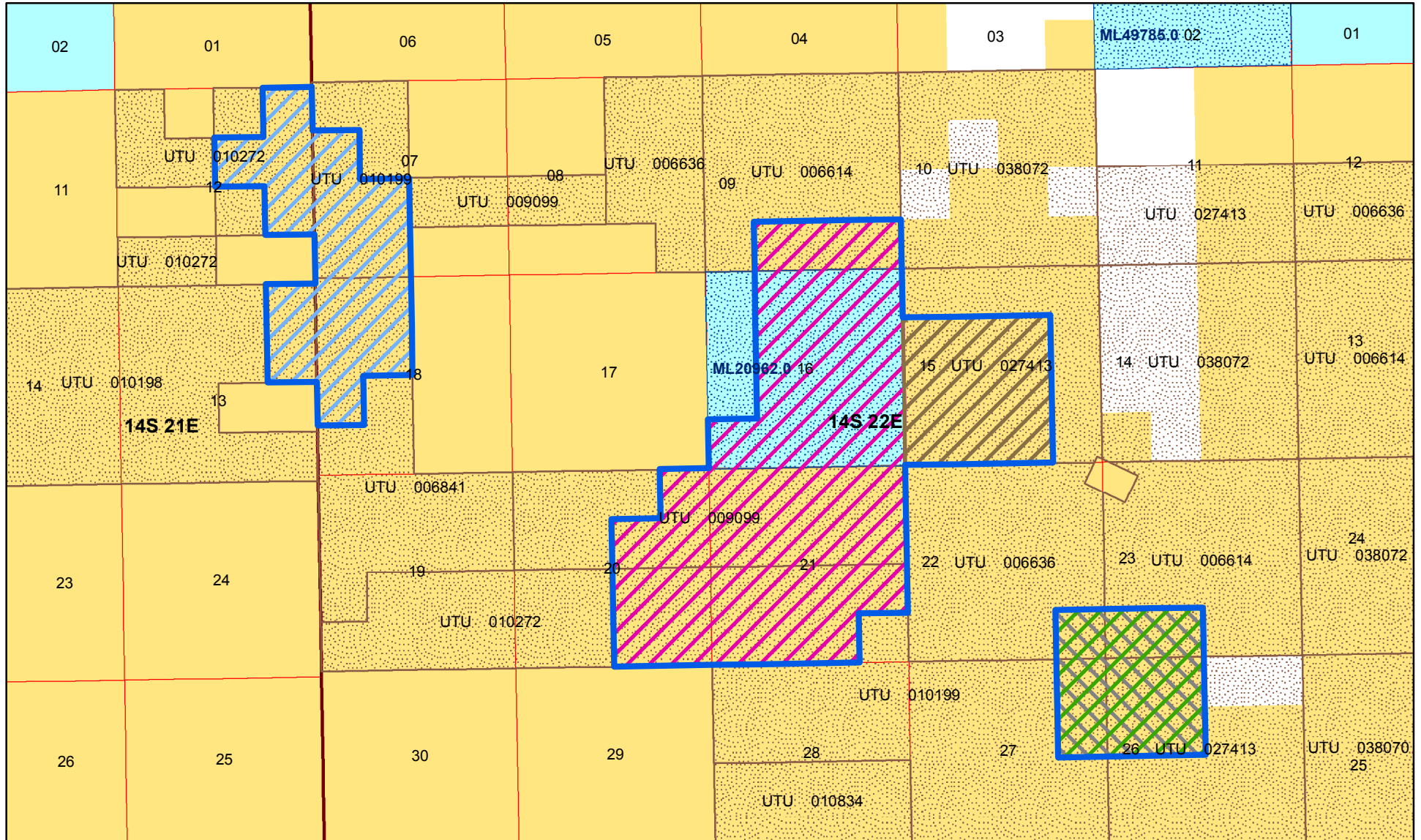


# PINE SPRINGS

UINTAH County of Utah

Effective Date: 8/26/1977



**PA= Formation Name**

- PA= Dakota-Morrison "A" PA  
UTU 063057A
- PA= Castlegate PA "A"  
UTU 063057E
- PA= Mancos "B" PA "A"  
UTU 063057D
- PA= Dark Canyon "A" PA  
UTU 063057B

- PA= Dakota-Morrison PA  
UTU 063057O


Oil and Gas Unit Agreement

**Oil and Gas Lease Parcels**

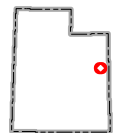
- Authorized Oil and Gas Lease Parcels
- Pending Oil and Gas Lease Parcels
- SITLA Oil and Gas Lease Parcels

**UTU 063057X**

Acres: 2320.0



- Bureau of Land Management (BLM)
- US Forest Service (USFS)
- National Park Service (NPS)
- Indian Reservation (IR)
- State
- Private
- Township
- Section



Date: 1/16/2018