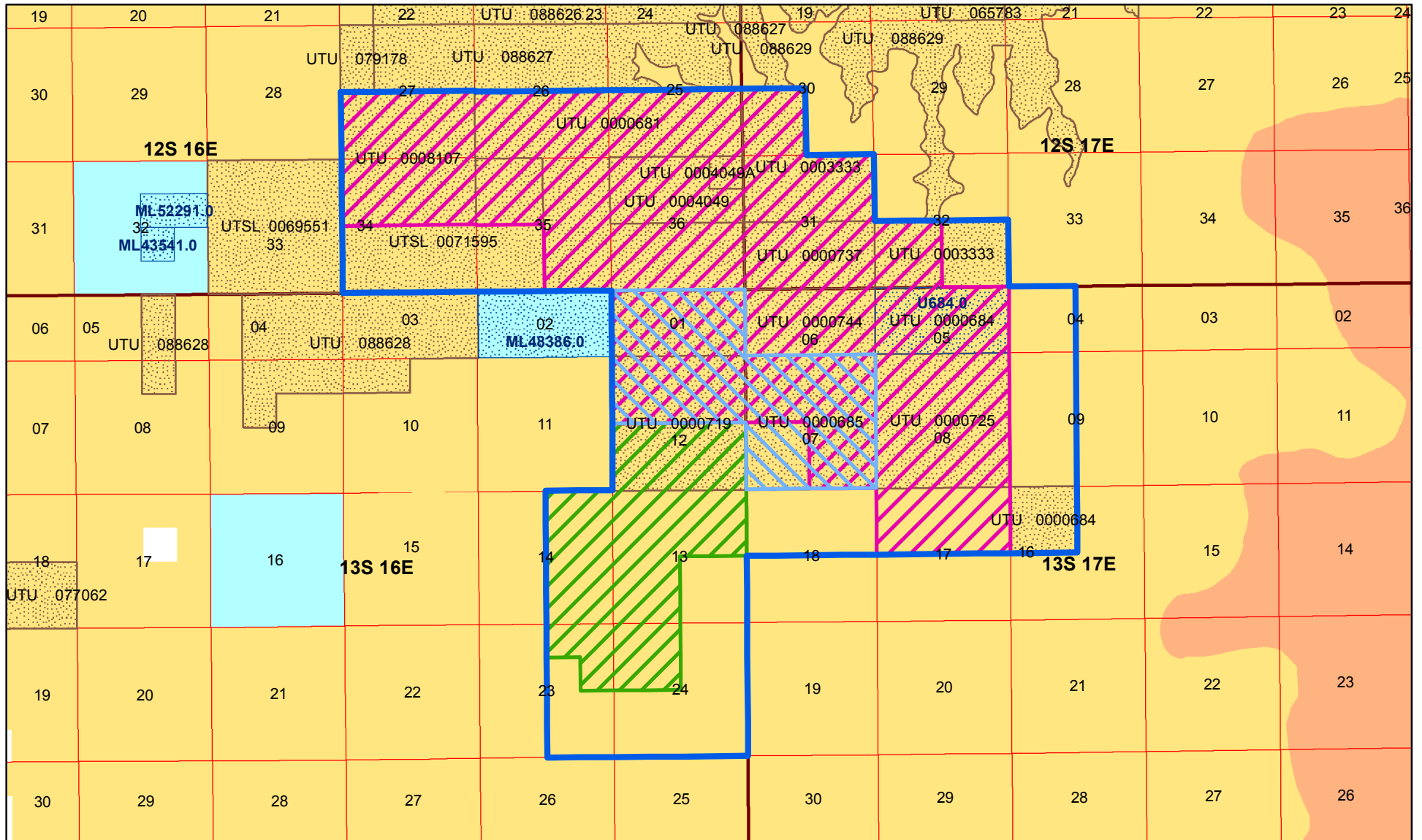


PETERS POINT

CARBON County of Utah

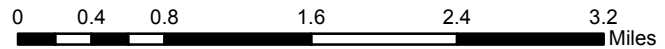
Effective Date: 8/6/1952



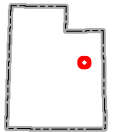
- PA= Formation Name**
- PA= Wasatch-Mesaverde "A" PA
UTU 063014D
 - PA= Green River "A-B" PA
UTU 063014B
 - PA= Deep PA UTU 063014E
 - Oil and Gas Unit Agreement

- Oil and Gas Lease Parcels**
- Authorized Oil and Gas Lease Parcels
 - Pending Oil and Gas Lease Parcels
 - SITLA Oil and Gas Lease Parcels

UTU 063014X
Acres: 2320.0



- Bureau of Land Management (BLM)
- US Forest Service (USFS)
- National Park Service (NPS)
- Indian Reservation (IR)
- State
- Private
- Township
- Section



Date: 1/19/2018