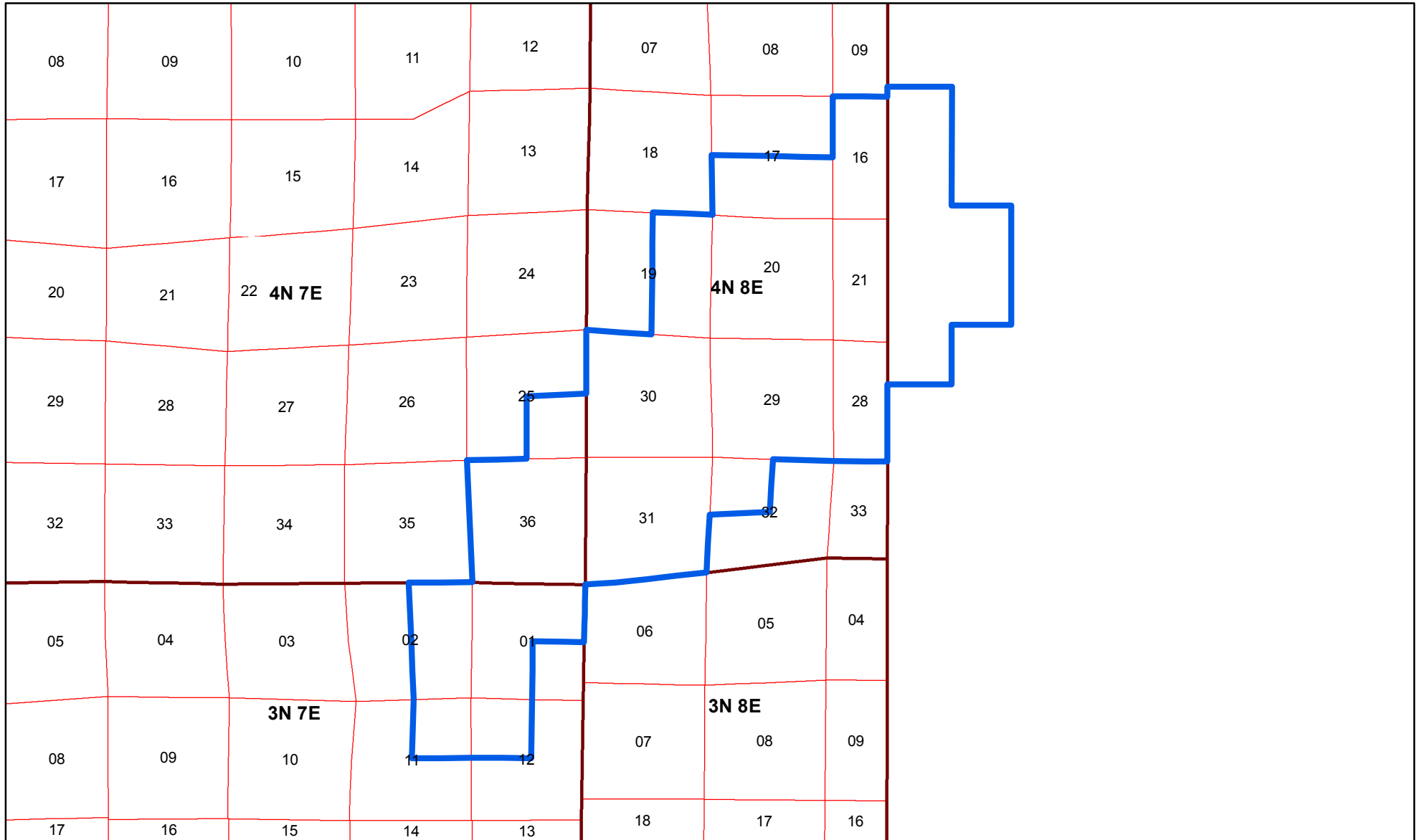


ANSCHUTZ RANCH EAST (API)

SUMMIT & Uinta County of Utah


Effective Date: 12/2/1982



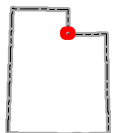
Oil and Gas Unit Agreement

UTU 067938X

Acres: 6225.70



- Bureau of Land Management (BLM)
- US Forest Service (USFS)
- National Park Service (NPS)
- Indian Reservation (IR)
- State
- Private
- Township
- Section



Date: 1/4/2018