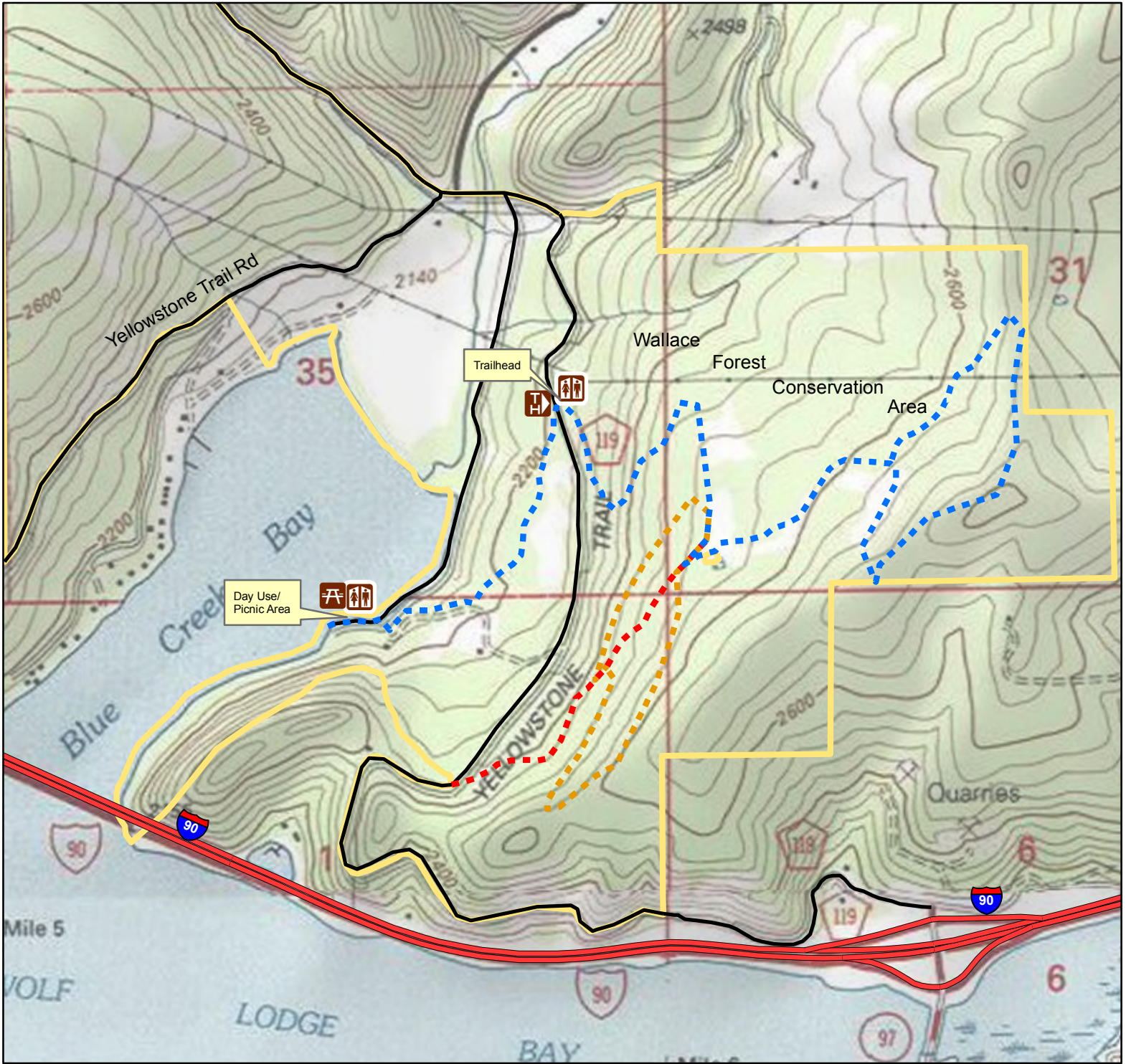









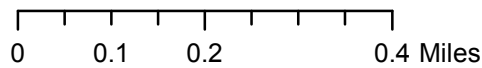


Blue Creek Bay Trail System



-  Picnic Area
-  Restrooms
-  Trailhead
-  I-90
-  Red Trail (.5 Miles)
-  Orange Trail (1.1 Miles)
-  Blue Trail (2.6 Miles)
-  County Roads
-  BLM boundary

Non-motorized trail system - Foot traffic, mountain bike and equestrian use only



No warranty is made by the Bureau of Land Management as to the accuracy, reliability, or completeness of these data for individual use or aggregate use with other data.

Source: Idaho State Office
Map created by: Jim Hammons

