
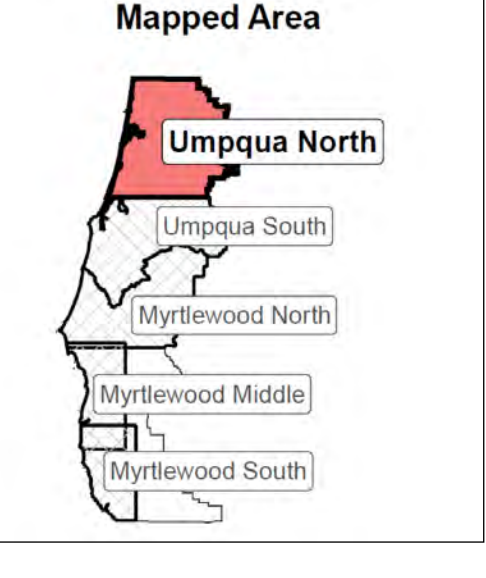


Date: 10/13/2022
Coos Bay Transportation System Map
UMPUQA FIELD OFFICE
NORTH HALF

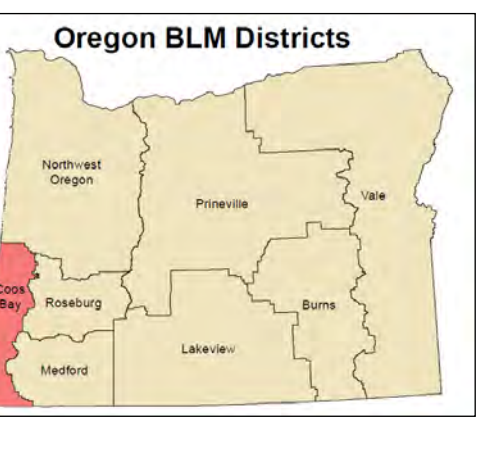
- Legend**
- Land Administration**
- Bureau of Land Management
 - U.S. Forest Service
 - Bureau of Indian Affairs
 - Other Federal Lands
 - State of Oregon Land
 - Private or Other Land
- Boundaries**
- District Boundary
 - Field Office Boundary
 - County Boundary
 - Wilderness Area Boundary
 - Fire Protection Zone
 - Area of Critical Environ. Concern
- Transportation**
- Highway
 - County Road
 - Paved Road
 - Rocked Road
 - Native/Unknown Surface Road
 - Closed Road (Incomplete/Unverified)
 - Trail
- Fire Water Source**
- Pump
 - Pump Chance
 - Engine Reservoir
 - Tender Reservoir
 - Helicopter Reservoir
- Recreation Site**
- Boat Ramp
 - Campground
 - Lighthouse
 - Plenic Area
 - Trail
 - View Point
 - Washable Wildlife



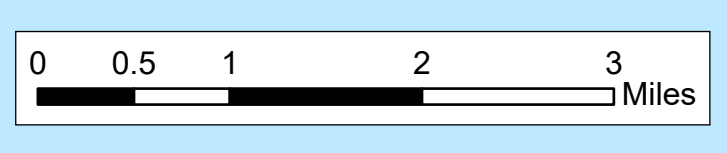
Pacific Ocean



United States Department of the Interior
Bureau of Land Management
Coos Bay District Office
1300 Airport Lane
North Bend, OR 97459
Phone: 541-756-6100
Fax: 541-751-4383
email: BLM_OR_CB_Mail@blm.gov
www.blm.gov/orngov-washington



No warranty is made by the Bureau of Land Management as to the accuracy, reliability, completeness, or fitness for any particular purpose of the information on this site. Updated data from completed BLM reports will be added to the database as available.



Coordinate System: GCS, NAD83 Datum

EUGENE DISTRICT
COOS BAY DISTRICT

SL-2

LANE COUNTY
DOUGLAS COUNTY

Devil's Staircase
Wilderness

WT-1

CS-1

CS-2

DOUGLAS COUNTY
COOS COUNTY

DC-1

BLM Office
Comm. Site